



FORMOSAT-2 DIMAP Product Data-sheet

 NSPO	Product Type	FORMOSAT-2 Product Level4 PAN	 NAR Labs <small>National Applied Research Laboratories</small> National Space Organization
	Product Name	FS2_G000_PAN_L4UTM_20110904_084712	
	Format	DIMAP	
	Raster	GeoTIFF	



Product Parameters	
Product Name	FS2_G000_PAN_L4UTM_20110904_084712
Production Date-Time in UTC	2020-11-04 02:55:52
Acquisition Data-Time in UTC	2011-09-04 08:47:12
Spacecraft Name	FORMOSAT-2
Processing Level	04
Geometric Processing Level	ORTHO
Radiometric Processing Level	SYSTEM
Spectrum Type	PAN
Producer Identification	MSGPS
Producer Link	http://www.nspo.narl.org.tw

Image Dimension	
Number of Spectral Bands	1
Number of Lines	15472
Number of Pixels per Line	19199
Pixel Spacing	2.00 (meter)

Band Information	
Band Identification	B0 (PAN)
Gain Setting	4
Absolute Gain	0.690598
Absolute Offset	0.000000

Coordinate System	
Geocoding Table Identifictaion	EPSG 5.2
Horizontal Coordinate System Type	PROJECTED
Horizontal Coordinate System Code	EPSG: 32635
Horizontal Coordinate System Name	WGS 84/UTM35N


FORMOSAT-2 DIMAP Product Data-sheet

 NSPO	Product Type	FORMOSAT-2 Product Level4 PAN	 NAR Labs <small>National Applied Research Laboratories</small> National Space Organization
	Product Name	FS2_G000_PAN_L4UTM_20110904_084712	
	Format	DIMAP	
	Raster	GeoTIFF	

Vertex Location						
	Line	Sample	Latitude	Longitude	X	Y
UL	0.50	0.50	N38.745	E27.065	505631	4288463
UR	0.50	19198.50	N38.744	E27.507	544027	4288463
LR	15471.50	19198.50	N38.465	E27.505	544027	4257521
LL	15471.50	0.50	N38.466	E27.065	505631	4257521
Center	7736.00	9599.00	N38.605	E27.285	524829	4272991

Incidences and Orientation (in units of degree)	
Satellite Elevation	63.180218
Satellite Azimuth	288.670726
LOS Along Track Angle	1.980954
LOS Cross Track Angle	23.287615
Orientation	197.520000
Sun Elevation	53.380000
Sun Azimuth	143.690000

FORMOSAT-2 DIMAP Product Data-sheet



NSPO

Product Type FORMOSAT-2 Product Level4 PAN


Product Name FS2_G000_PAN_L4UTM_20110904_084712

Format DIMAP



Raster GeoTIFF

NAR Labs
National Applied Research Laboratories
National Space Organization

FS2_G000_PAN_L4UTM_20110904_084712_qis.jpg



FORMOSAT-2 DIMAP Product Data-sheet

 NSPO	Product Type	FORMOSAT-2 Product Level4 PAN	 NAR Labs National Applied Research Laboratories National Space Organization
	Product Name	FS2_G000_PAN_L4UTM_20110904_084712	
	Format	DIMAP	
	Raster	GeoTIFF	

Histogram of each bands

