



FORMOSAT-5 DIMAP Product Data-sheet

 NSPO	Product Type	FORMOSAT-5 Product Level4 MS	 NAR Labs <small>National Applied Research Laboratories</small> National Space Organization
	Product Name	FS5_G003_MS_L4UTM_20201104_093631	
	Format	DIMAP	
	Raster	GeoTIFF	



Product Parameters	
Product Name	FS5_G003_MS_L4UTM_20201104_093631
Production Date-Time in UTC	2020-11-05 04:39:36
Acquisition Data-Time in UTC	2020-11-04 09:36:31
Spacecraft Name	FORMOSAT-5
Processing Level	04
Geometric Processing Level	ORTHO
Radiometric Processing Level	SYSTEM
Spectrum Type	MS
Producer Identification	MSGPS
Producer Link	http://www.nspo.narl.org.tw

Image Dimension	
Number of Spectral Bands	4
Number of Lines	7269
Number of Pixels per Line	8941
Pixel Spacing	4.00 (meter)

Band Information				
Band Identification	B1 (Bule)	B2 (Green)	B3 (Red)	B4 (NIR)
Gain Setting	2	2	2	2
Absolute Gain	0.040742	0.035910	0.043739	0.035388
Absolute Offset	0.000000	0.000000	0.000000	0.000000

Coordinate System	
Geocoding Table Identifictaion	EPSG 5.2
Horizontal Coordinate System Type	PROJECTED
Horizontal Coordinate System Code	EPSG: 32635
Horizontal Coordinate System Name	WGS 84/UTM35N


FORMOSAT-5 DIMAP Product Data-sheet

 NSPO	Product Type	FORMOSAT-5 Product Level4 MS	 <small>National Applied Research Laboratories</small> National Space Organization
	Product Name	FS5_G003_MS_L4UTM_20201104_093631	
	Format	DIMAP	
	Raster	GeoTIFF	

Vertex Location						
	Line	Sample	Latitude	Longitude	X	Y
UL	0.50	0.50	N38.029	E27.036	503126	4209030
UR	0.50	8940.50	N38.028	E27.443	538886	4209030
LR	7268.50	8940.50	N37.766	E27.442	538886	4179958
LL	7268.50	0.50	N37.767	E27.035	503126	4179958
Center	3634.00	4470.00	N37.898	E27.239	521006	4194494

Incidences and Orientation (in units of degree)	
Satellite Elevation	71.116288
Satellite Azimuth	284.526834
LOS Along Track Angle	0.899373
LOS Cross Track Angle	16.897403
Orientation	195.190000
Sun Elevation	36.250000
Sun Azimuth	174.220000

FORMOSAT-5 DIMAP Product Data-sheet



NSPO

Product Type FORMOSAT-5 Product Level4 MS

Product Name FS5_G003_MS_L4UTM_20201104_093631

Format DIMAP

Raster GeoTIFF

NAR Labs
National Applied Research Laboratories
National Space Organization

FS5_G003_MS_L4UTM_20201104_093631_qis.jpg



FORMOSAT-5 DIMAP Product Data-sheet



NSPO

Product Type FORMOSAT-5 Product Level4 MS
Product Name FS5_G003_MS_L4UTM_20201104_093631
Format DIMAP
Raster GeoTIFF

NAR Labs
National Applied Research Laboratories
National Space Organization

Histogram of each bands

