


# Flood Inundated areas in Part of Sind Area, Pakistan

Date of Issue : 03.09.2022

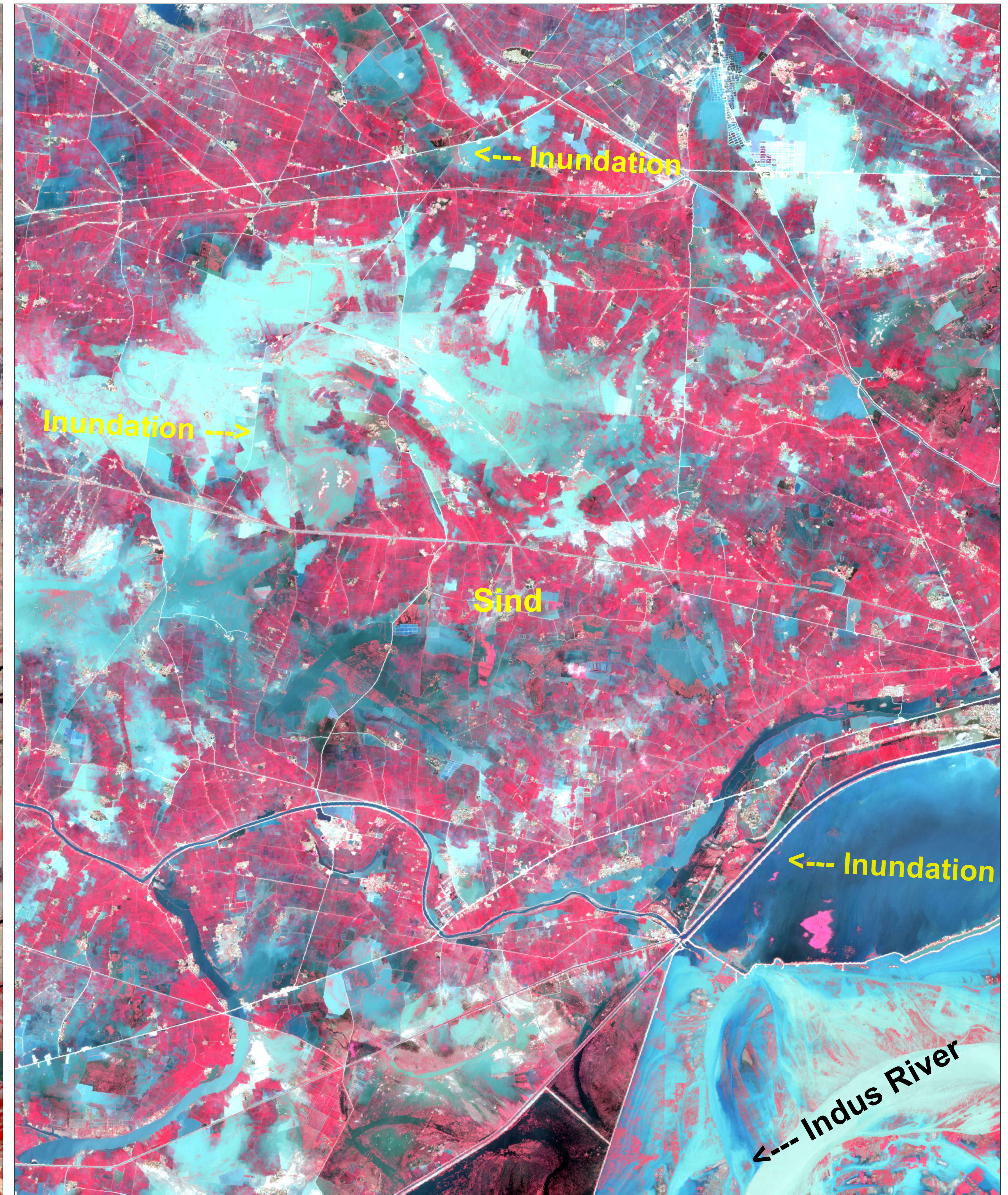
Pre Flood

Sentinel-2A MSS Image of 13-May-2022



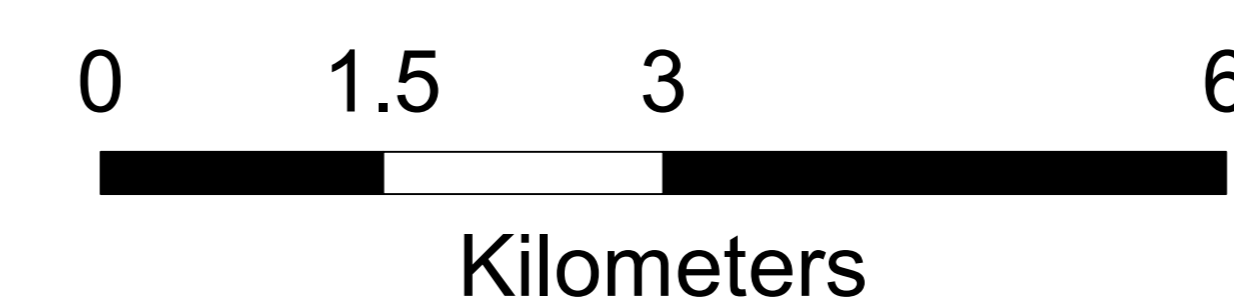
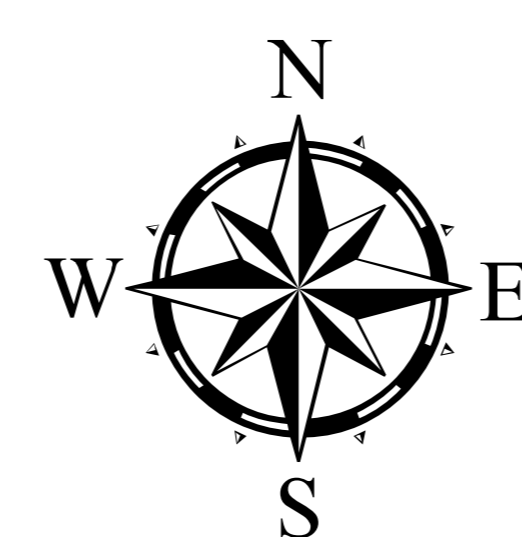
During Flood

Sentinel-2A MSS Image of 31-Aug-2022



## Observations:

Heavy incessant rains during the fourth week of August has led to rise in the water levels of Indus river. The lowlying areas along the banks of Indus river were in inundated with most of the areas in the provinces of Baluchistan, Punjab and Sind.



RRES  
National Remote Sensing Centre, ISRO  
Dept. of Space, Govt. of India  
Hyderabad- 500 037  
E-Mail: [flood@nrsc.gov.in](mailto:flood@nrsc.gov.in)  
[www.nrsc.gov.in](http://www.nrsc.gov.in)

For official use