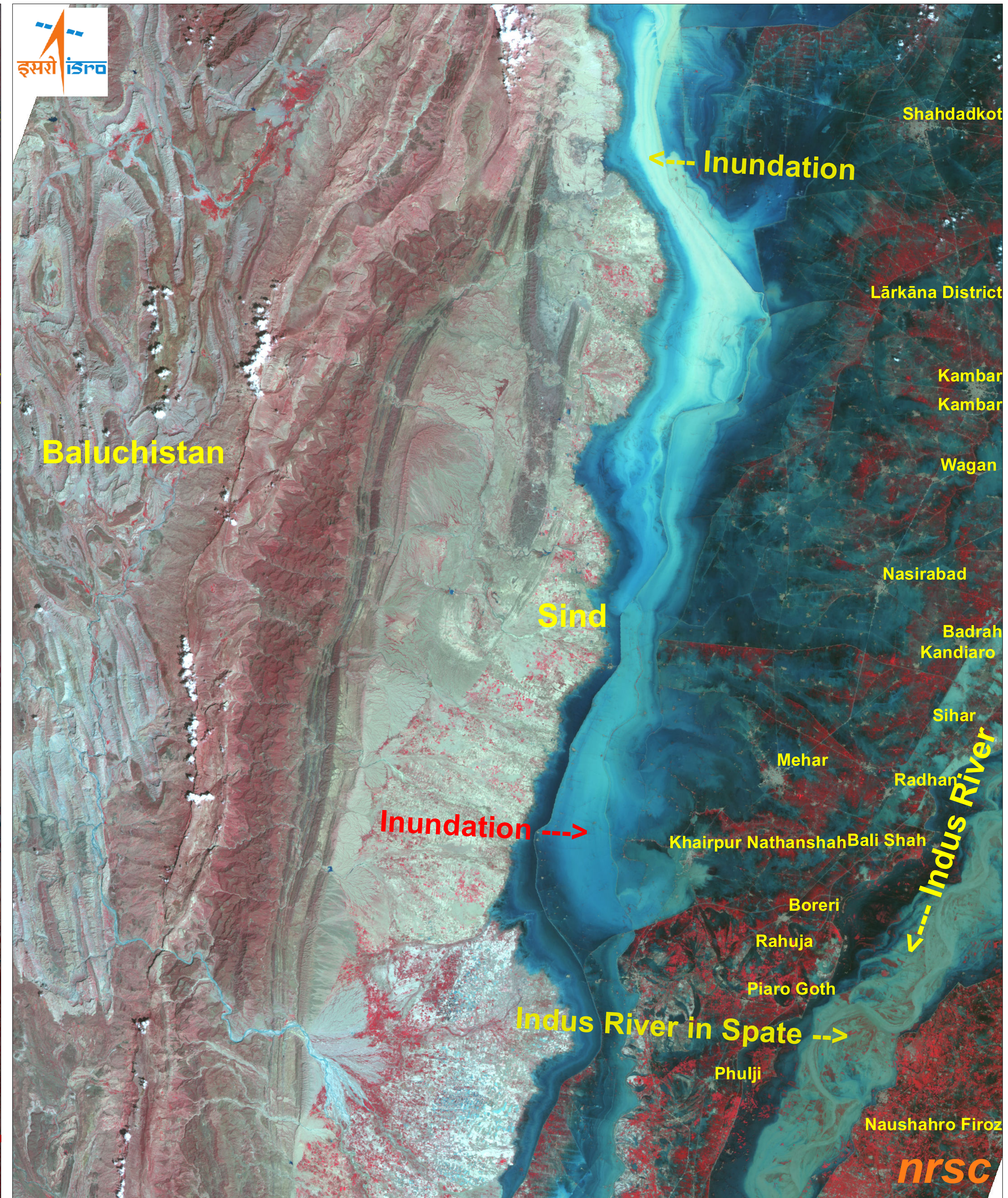
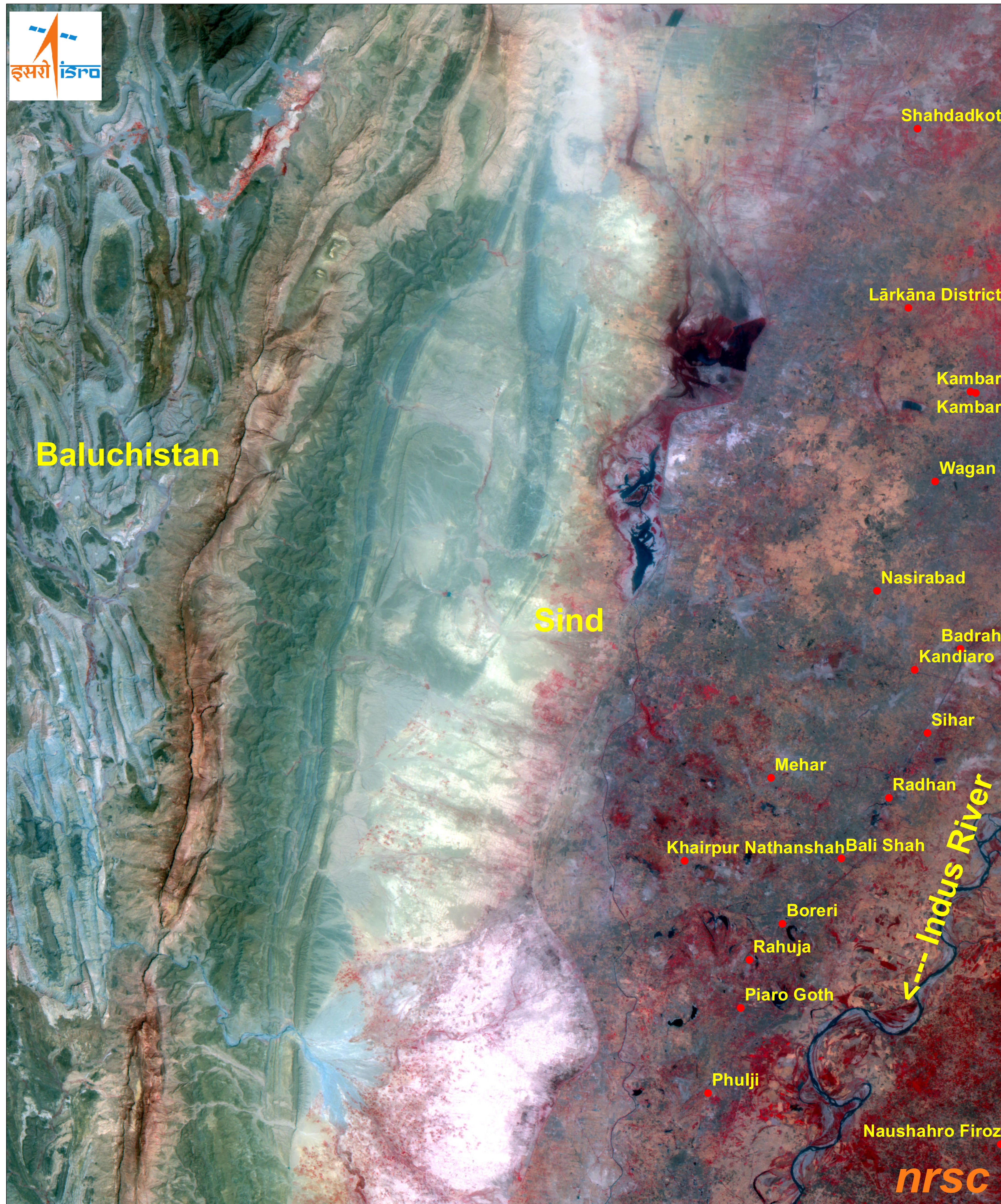


Pre Flood

Resourcesat-2 AWiFS Image of 03-May-2022

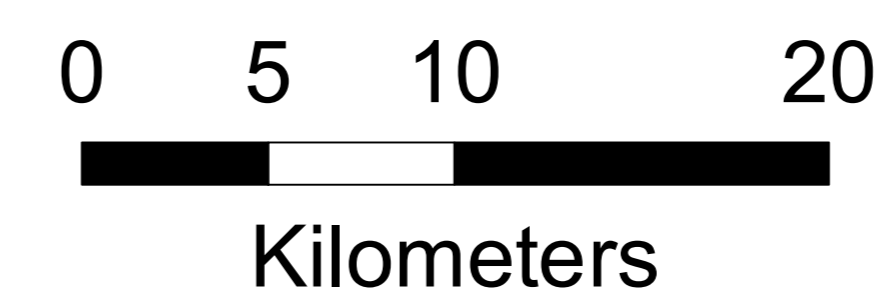

During Flood

Resourcesat-2 LISS III Image of 31-Aug-2022



Observations:

Heavy incessant rains during the fourth week of August has led to rise in the water levels of Indus river. The lowlying areas along the banks of Indus river were in inundated with most of the areas in the provinces of Baluchistan, Punjab and Sind.



RRES
National Remote Sensing Centre, ISRO
Dept. of Space, Govt. of India
Hyderabad- 500 037
E-Mail: flood@nrsc.gov.in
www.nrsc.gov.in