

DETECTED FLOOD WATER NGHE AN & HA TINH PROVINCES

# VIETNAM

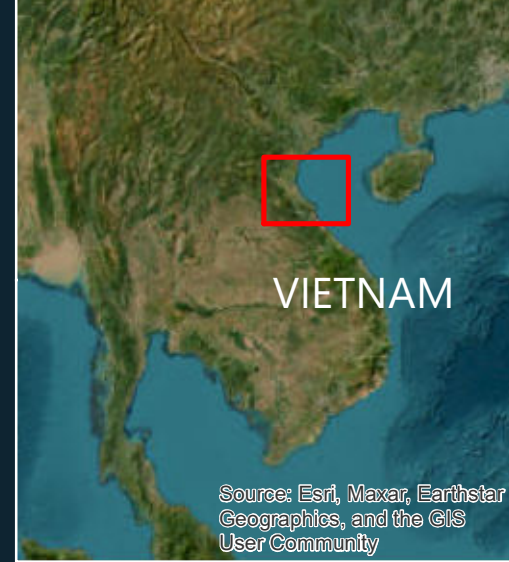
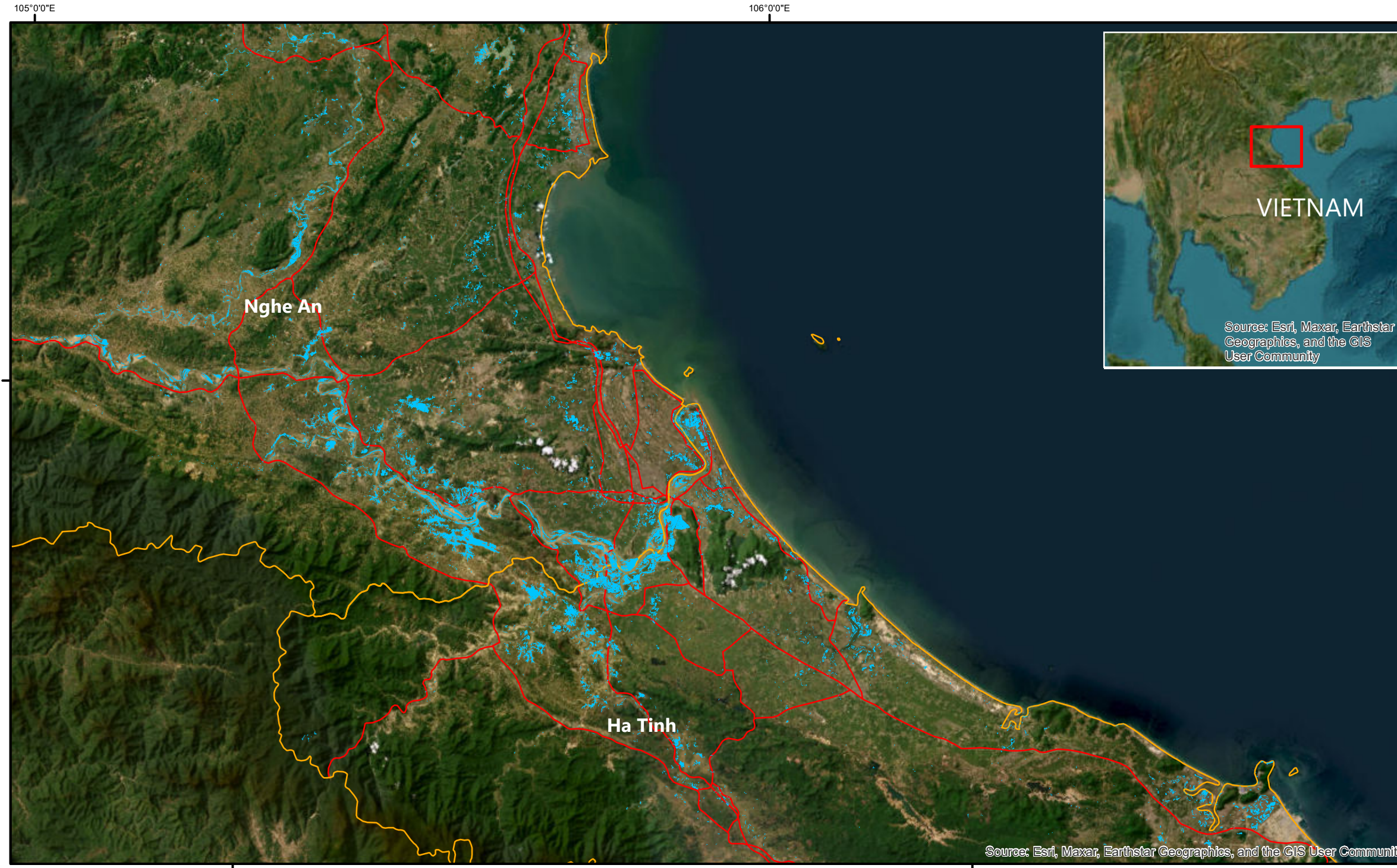
As Observed by Sentinel-1 image on 30 September 2023



# 286 KM<sup>2</sup>

OBSERVED FLOOD

## Description




This map shows flooded area and standing water in the Nghe An & Ha Tinh provinces of Vietnam on 26 September 2023 after the heavy rainfall. Flood water detected in Thanh Chuong, Do Luong, Dien Chau, Anh Son districts of Nghe An Province and Huong Khe, Loc Ha, Duc Tho, Ky Anh, Thach Ha Districts in Ha Tinh Province.



-  **1,600 FLOODED HOUSEHOLDS**
-  **1,503 Ha DAMAGED RICE CROP**
-  **3,050 Ha DAMAGED OTHER CROPS**
-  **139 EVACUATED PEOPLE**

Source: Viet Nam News 27 September 2023

## Legend

-  District Boundary
-  Roads
-  Observed flood water

## Credits

Image Courtesy Sentinel Hub

### Data Source

#### Satellite Image:

Pre-disaster : Sentinel 1, 9 May 2023

Post-disaster: Sentinel 1, 30 September 2023

District Boundary & opendevelopmentme

Roads: kong.net

## Disclaimer

"Accuracy of this product is not validated by ground truth data"